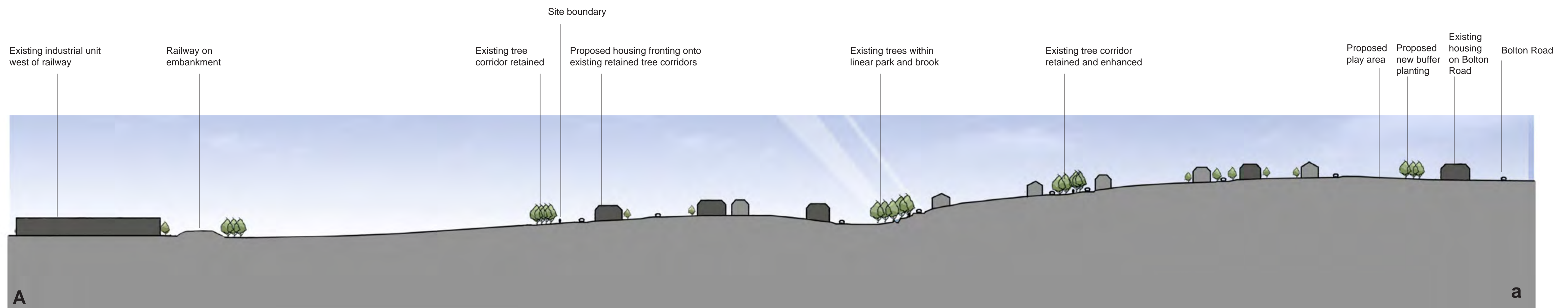
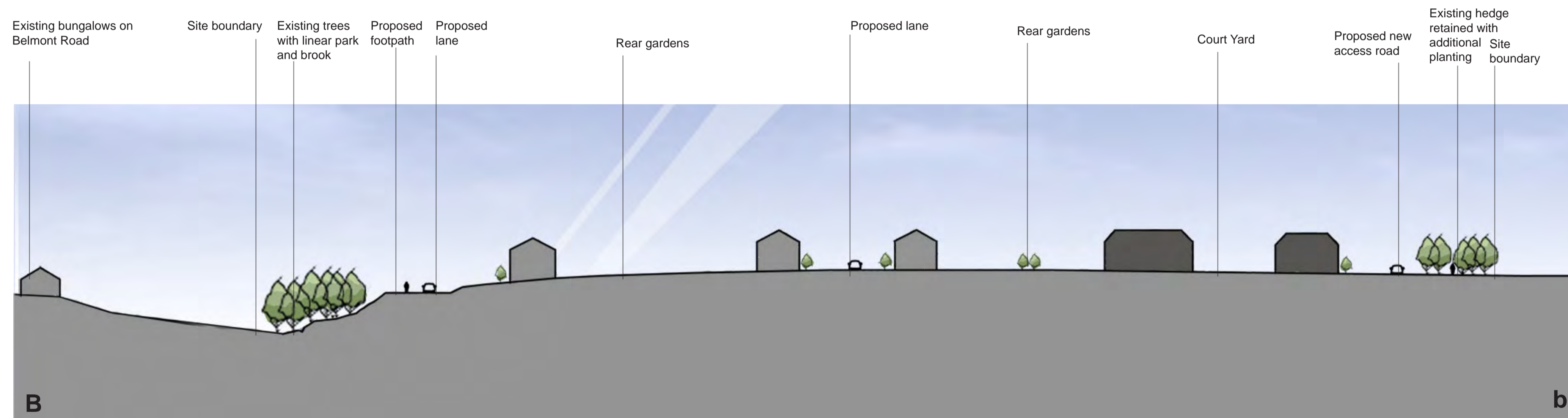


Key :

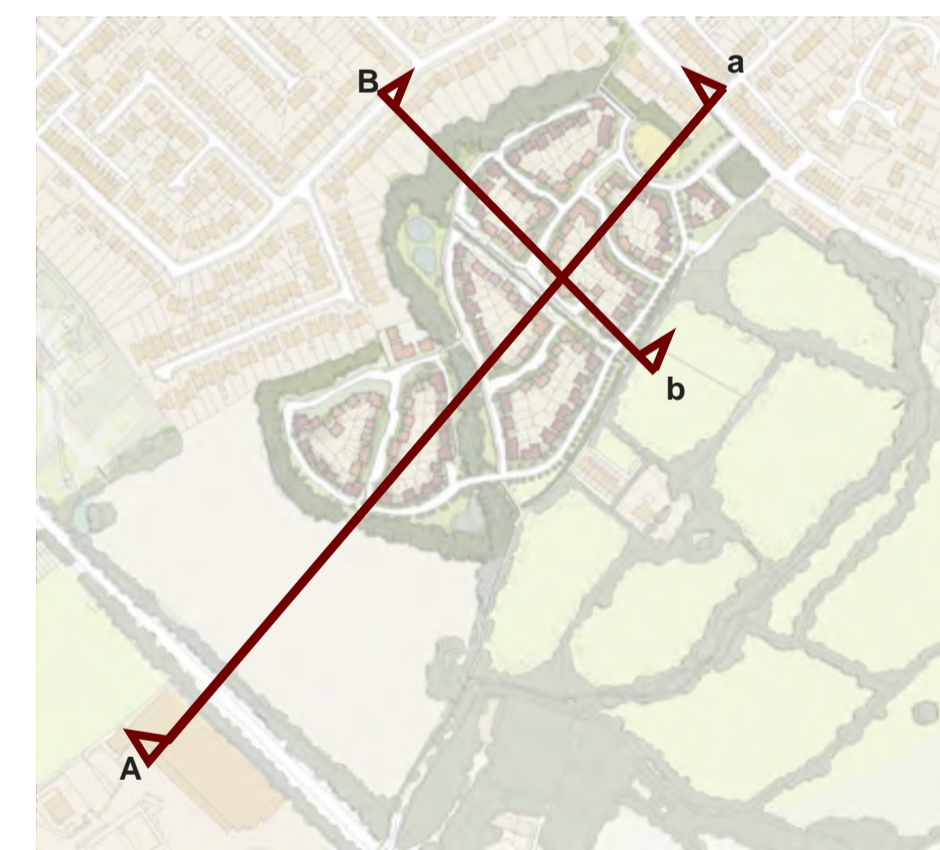
- | | |
|---|--|
| 1 Housing - Up to 170 dwellings @35dph | 8 Existing footpath/Adlington Circular Walk |
| 2 Retained Trees and vegetation within green corridors | 9 NEAP play area |
| 3 New vehicle link through green corridor | 10 Proposed Buffer planting to boundaries |
| 4 Vehicular Access off Bolton Road | 11 Emergency Access |
| 5 Proposed Pedestrian/Cycle Links | |
| 6 Potential Future Vehicular Links | |
| 7 Potential Drainage Ponds | |



Illustrative Section A
1:1000



Illustrative Section B
1:500



Location Plan

ILLUSTRATIVE SECTIONS